




# Geography – Continents and Oceans Coleman Primary School (Year 2 Autumn 2)

## In Year One you were...:

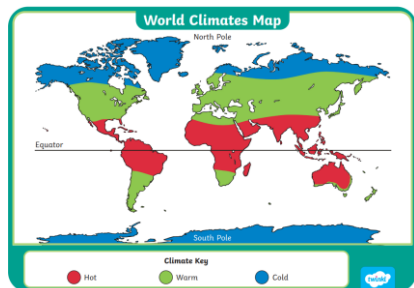
- Using maps , atlases and globes to identify the UK, continents and oceans
- Using locational and directional language
- Using basic geographical vocabulary to refer to school grounds and environment



## Points of the Compass

- N = North
- S = South
- E = East
- W = West

To remember the points of the compass you can use the rhyme  
Never Eat Shredded Wheat



## You will learn .....

- To know the 4 points of the compass
- To know the names of the seven continents
- To know where the seven continents are located in the world
- To know the names of the five oceans
- To know where the five oceans are located in the world
- To know hot climates are located near the equator
- To know the cold climates are located near the north and south poles

## Continents

There are seven continents.  
A continent is a large area of land.  
Continents in size order largest to smallest.

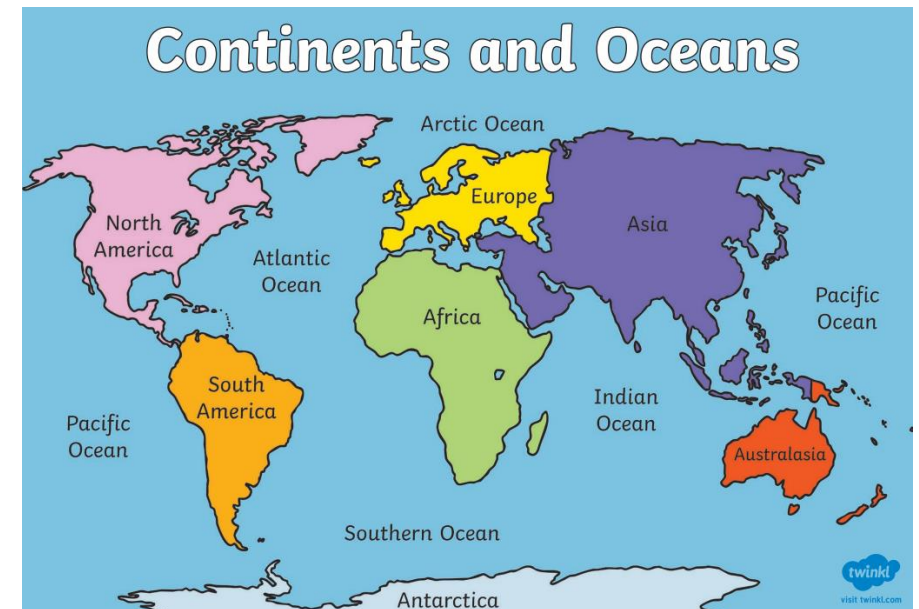
- Asia
- Africa
- North America
- South America
- Antarctica
- Europe
- Australasia

## Hot and Cold Climates

The hottest parts of the world are near the equator.  
The coldest parts of the world are at the north and south poles.

## Vocabulary

Continent	A large landmass
Ocean	A large area of sea
Desert	A hot or cold place where very little grows
Equator	An imaginary line that runs around the middles of the earth
Poles	The northern and most southern parts of the earth



## Oceans

There are five oceans.  
An ocean is a large are of sea.  
Oceans in size order largest to smallest.

- Pacific
- Atlantic
- Indian
- Southern
- Arctic

## In Year Two you will...:

- Use maps, atlases and globes to identify oceans and continents
- Use simple compass directions
- Use basic geographical vocabulary to refer to physical features of area studied